

Public Health Framework for Assessing Alcohol Licensing in East Sussex

April 2014

Contents

Data/indicator definitions.....	3
Eastbourne	4
Hastings.....	5
Lewes	6
Rother	7
Wealden.....	8

Data/indicator definitions

Crime and disorder data were provided by the Safer East Sussex Team. Ambulance call out data were provided by South East Coast Ambulance Service and A&E attendance data is Secondary Uses Service data extracted by Public Health from the Sussex Database 2. The Brighton & Hove Public Health Framework for Assessing Alcohol Licensing Annual Report was used to inform the content and structure of this report.

Crime and disorder data

Data used in this report is downloaded from the live system at Sussex Police each month. This data has not been audited or verified by statisticians at Police HQ, therefore it represents a reflection of crime and disorder in the area, rather than the authorised and fully verified 'performance data'. Only those crimes and incidents where there was sufficient location information to map to ward level have been included.

All Injury Violence is all violent crime where an injury has been sustained by the victim whether it is Slight, Serious or Fatal.

Non-Injury Violence is all violent crime where an injury has not been sustained by the victim. This can include such offences as Harassment, Fear or Provocation of Violence or Possession of Offensive Weapons amongst others.

All *Violence Against the Person* offences include injury violence, non-injury violence, as well as a range of harassment and other offences.

Data has been extracted using 'CADDIE' categories and the 'Date To' field. The 'Date To' is the latest time that an offence could have been committed. Any crime which was believed to have started earlier than October 2011 has been excluded. This is particularly relevant to sexual offences which are often reported historically.

Total crime where the victim or the suspect has been recorded as under the influence of alcohol uses 'under the influence' markers on the police database and records those suspects or victims who were perceived to be under the influence of either alcohol, or alcohol and drugs, when the offence took place. These markers are not mandatory and in total, approximately 16%-17% of crimes have this information recorded regarding the suspect or victim.

It is important to note that ASB incidents are based on details given by the caller, so may depend on their perception rather than what is actually occurring. However it is important to consider these calls because they add to the overall pattern of Crime and Disorder, especially in relation to so called low level incidents that are not recorded as an offence but nevertheless impact on people's lives and perceptions of their area.

Police recorded alcohol related incidents are extracted from the police incident database using a search on the 'Incident Title' field and 'Free Text' field (filled out as the call comes in) on the words *alcohol*, *influence*, *drink* and *drunk*.

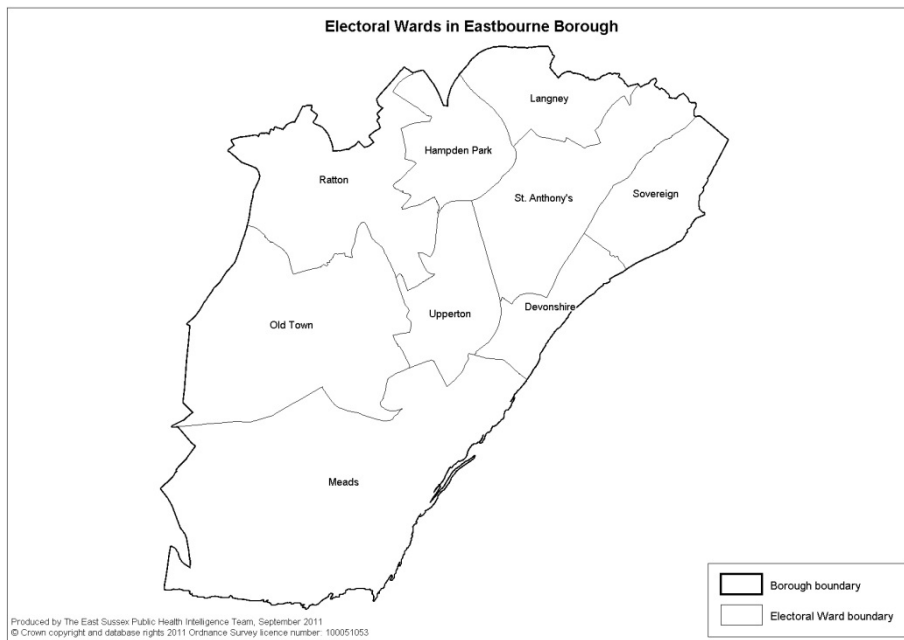
Shoplifting of alcohol offences data will be influenced by those wards where there are supermarkets or larger stores, as a large proportion of reported thefts of alcohol occur in this type of shop, where there are often security guards and reporting to the police is therefore more common. It should also be noted that for the period in question, 41% of recorded shoplifting offences had no item recorded as either the attempt failed or the item was unidentified.

Health data

Alcohol suspected ambulance call outs. Ambulance patient clinical records (PCR) now contain an indicator for whether the crew on the scene suspect that alcohol has been involved with the incident. The guidance for collecting this data asks to mark a box with an 'x' if alcohol is suspected, so it is very much a judgment call of the crew on the scene, which will differ between individuals. The PCR is manually completed and then scanned, with the data then available around 8 weeks after the incident. Due to scanning and data validation, PCR data is 80-90% accurate. Given these caveats, it will not be a complete picture of the burden that alcohol places on ambulance services. However, it provides some quantification of alcohol related ambulance call outs, demographics of patients involved in such incidents, geographical areas where the numbers are higher and the health implications (whether resulted in falls, overdose/poisoning etc). Based upon location of the call out.

Attendances at A&E between 8pm and 4am due to assaults, persons aged 15-59 years is based on the postcode where the patient lives, not where the incident occurred.

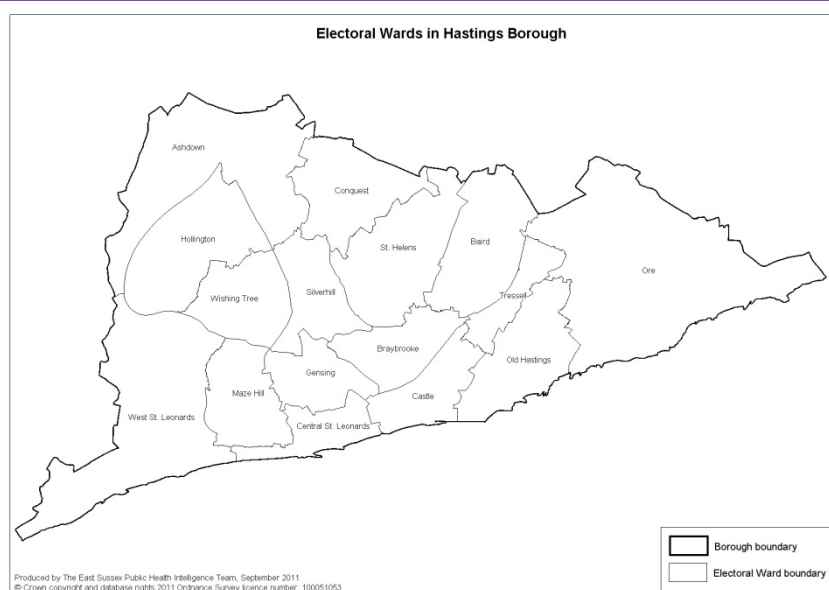
Eastbourne



Ward	Numbers of incidents										
	Violence Against the Person	All Injury Violence	Non-Injury Violence	Sexual Ofences	Criminal Damage	Alcohol Related Crime - Victim	Alcohol Related Crime - Suspect	Alcohol Related ASB Incidents	Shoplifting of Alcohol Offences	Alcohol suspected ambulance callouts	A&E assault attendance 8pm_4am (15-59 yr olds)
	2012/13	2012/13	2012/13	2012/13	2012/13	2012/13	2012/13	2012/13	2012/13	Aug 2011 to July 2012	2010/11 to 2012/13
Devonshire	199	87	111	11	27	108	223	305	33	297	136
Hampden Park	49	23	25	*	7	26	54	44	9	94	80
Langney	32	15	16	*	7	20	32	29	10	72	64
Meads	84	34	51	*	12	32	86	164	12	149	50
Old Town	12	*	8	*	*	*	15	17	8	41	34
Rattton	16	5	11	*	*	*	19	14	*	29	20
Sovereign	25	12	14	*	*	18	28	25	*	71	35
St. Anthony's	46	12	33	*	6	16	50	29	7	83	47
Upperton	31	13	18	*	8	17	40	149	8	112	48

Ward	RANKS (based on numbers of incidents, 1 = highest, in East Sussex context, top 5 wards in bold)										
	Violence Against the Person	All Injury Violence	Non-Injury Violence	Sexual Ofences	Criminal Damage	Alcohol Related Crime - Victim	Alcohol Related Crime - Suspect	Alcohol Related ASB Incidents	Shoplifting of Alcohol Offences	Alcohol suspected ambulance callouts	A&E assault attendance 8pm_4am (15-59 yr olds)
	2012/13	2012/13	2012/13	2012/13	2012/13	2012/13	2012/13	2012/13	2012/13	Aug 2011 to July 2012	2010/11 to 2012/13
Devonshire	1	1	1	1	1	1	1	1	1	2	1
Hampden Park	5	5	5	43	7	5	5	9	13	7	2
Langney	9	8	10	6	7	6	11	13	11	11	5
Meads	3	4	3	12	3	4	3	4	7	4	6
Old Town	32	53	23	19	40	40	27	22	15	28	13
Rattton	22	42	18	43	28	40	23	29	28	37	29
Sovereign	13	14	12	12	40	7	13	17	50	12	11
St. Anthony's	6	14	4	43	10	10	6	13	17	9	8
Upperton	10	13	8	6	6	8	8	5	15	6	7

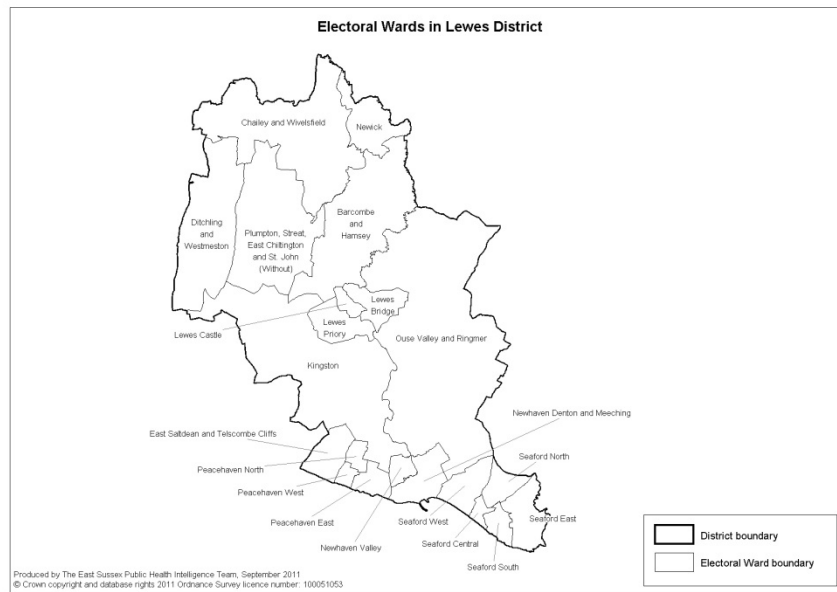
Hastings



Ward	Numbers of incidents										
	Violence Against the Person	All Injury Violence	Non-Injury Violence	Sexual Offences	Criminal Damage	Alcohol Related Crime - Victim	Alcohol Related Crime - Suspect	Alcohol Related ASB Incidents	Shoplifting of Alcohol Offences	Alcohol suspected ambulance callouts	A&E assault attendance 8pm_4am (15-59 yr olds)
	2012/13	2012/13	2012/13	2012/13	2012/13	2012/13	2012/13	2012/13	2012/13	Aug 2011 to July 2012	2010/11 to 2012/13
Ashdown	*	*	*	*	*	*	5	8	*	60	17
Baird	12	7	5	*	*	6	14	13	*	30	30
Braybrooke	21	10	12	*	*	12	25	13	*	54	26
Castle	164	84	81	10	15	90	175	200	30	320	67
Central St. Leonards	61	37	24	5	11	46	68	196	7	186	70
Conquest	11	*	10	*	*	*	11	10	*	30	10
Gensing	30	18	12	6	10	17	49	43	7	115	35
Hollington	16	7	9	*	*	11	22	26	*	60	38
Maze Hill	5	*	*	*	*	*	*	16	*	26	18
Old Hastings	22	11	12	*	*	16	27	46	*	85	21
Ore	10	6	5	*	*	*	16	14	10	43	32
Silverhill	17	9	8	*	6	8	24	7	5	56	25
St. Helens	*	*	*	*	*	*	6	*	*	13	15
Tressell	24	11	13	*	*	13	25	14	*	29	28
West St. Leonards	14	8	6	*	*	9	15	16	*	50	24
Wishing Tree	7	*	*	*	*	*	10	20	11	69	24

Ward	RANKS (based on numbers of incidents, 1 = highest, in East Sussex context)										
	Violence Against the Person	All Injury Violence	Non-Injury Violence	Sexual Offences	Criminal Damage	Alcohol Related Crime - Victim	Alcohol Related Crime - Suspect	Alcohol Related ASB Incidents	Shoplifting of Alcohol Offences	Alcohol suspected ambulance callouts	A&E assault attendance 8pm_4am (15-59 yr olds)
	2012/13	2012/13	2012/13	2012/13	2012/13	2012/13	2012/13	2012/13	2012/13	Aug 2011 to July 2012	2010/11 to 2012/13
Ashdown	76	74	63	19	58	91	66	48	38	14	35
Baird	32	29	36	19	58	32	30	34	28	32	15
Braybrooke	18	18	14	6	58	17	16	34	50	17	18
Castle	2	2	2	2	2	2	2	2	2	1	4
Central St. Leonards	4	3	6	4	4	3	4	3	17	3	3
Conquest	36	74	20	43	15	52	40	41	28	32	58
Gensing	12	6	14	3	5	8	7	11	17	5	11
Hollington	22	29	22	12	40	19	21	15	28	14	9
Maze Hill	62	53	63	43	58	65	70	24	50	42	32
Old Hastings	16	16	14	6	28	10	15	7	50	8	26
Ore	42	36	36	19	15	52	26	29	11	26	14
Silverhill	20	21	23	43	10	25	18	52	23	16	20
St. Helens	69	51	91	19	58	52	59	87	50	64	40
Tressell	15	16	13	43	15	16	16	29	50	37	17
West St. Leonards	27	25	29	19	13	21	27	24	43	21	21
Wishing Tree	51	63	44	12	58	52	43	20	9	13	21

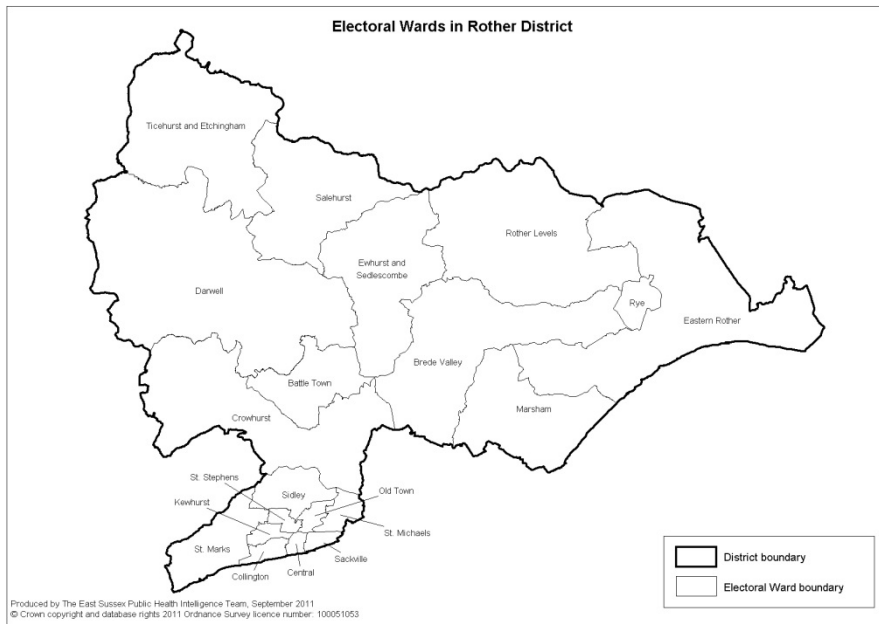
Lewes



Ward	Numbers of incidents											
	Violence Against the Person	All Injury Violence	Non-Injury Violence	Sexual Ofences	Criminal Damage	Alcohol Related Crime - Victim	Alcohol Related Crime - Suspect	Alcohol Related ASB Incidents	Shoplifting of Alcohol Offences	Alcohol suspected ambulance callouts	A&E assault attendance 8pm_4am (15-59 yr olds)	
	2012/13	2012/13	2012/13	2012/13	2012/13	2012/13	2012/13	2012/13	2012/13	Aug 2011 to July 2012	2010/11 to 2012/13	
Barcombe & Hamsey	*	*	*	*	*	*	*	*	*	*	*	
Chailey & Wivelsfield	*	*	*	*	*	*	*	*	*	11	8	
Ditchling & Westmeston	*	*	*	*	*	*	*	*	*	*	*	
E Saltdean & Telscombe Cliffs	14	8	6	*	*	7	12	10	*	30	29	
Kingston	*	*	*	*	*	*	*	*	*	13	*	
Lewes Bridge	25	14	11	5	*	16	23	52	26	45	7	
Lewes Castle	15	9	6	*	*	10	17	31	*	30	11	
Lewes Priory	12	7	5	*	*	7	13	45	*	39	20	
Newhaven Denton & Meeching	34	17	17	*	*	14	36	24	6	43	36	
Newhaven Valley	31	15	16	*	5	14	36	23	*	53	17	
Newick	6	5	*	*	*	5	6	*	*	11	5	
Ouse Valley & Ringmer	10	6	*	*	*	*	10	8	*	15	12	
Peacehaven East	5	*	*	*	*	*	9	10	*	20	13	
Peacehaven North	11	6	5	*	*	9	13	6	*	10	24	
Peacehaven West	15	8	10	*	*	7	20	11	18	30	21	
Plumpton, Streat, et al	*	*	*	*	*	*	*	*	*	*	5	
Seaford Central	33	10	23	*	*	14	29	26	13	53	18	
Seaford East	*	*	*	*	*	*	5	8	*	11	11	
Seaford North	6	*	*	*	*	*	10	11	*	23	15	
Seaford South	9	7	*	*	*	6	11	14	15	29	12	
Seaford West	*	*	*	*	*	*	6	*	*	44	10	

Ward	RANKS (based on numbers of incidents, 1 = highest, in East Sussex context)											
	Violence Against the Person	All Injury Violence	Non-Injury Violence	Sexual Ofences	Criminal Damage	Alcohol Related Crime - Victim	Alcohol Related Crime - Suspect	Alcohol Related ASB Incidents	Shoplifting of Alcohol Offences	Alcohol suspected ambulance callouts	A&E assault attendance 8pm_4am (15-59 yr olds)	
	2012/13	2012/13	2012/13	2012/13	2012/13	2012/13	2012/13	2012/13	2012/13	Aug 2011 to July 2012	2010/11 to 2012/13	
Barcombe & Hamsey	76	63	78	43	58	76	84	75	50	88	101	
Chailey & Wivelsfield	69	74	51	43	58	52	77	58	50	68	69	
Ditchling & Westmeston	98	89	91	43	40	91	93	75	50	88	90	
E Saltdean & Telscombe Cliffs	27	25	29	43	58	29	36	41	50	32	16	
Kingston	98	89	91	43	58	91	93	96	50	64	96	
Lewes Bridge	13	10	18	4	28	10	19	6	3	24	71	
Lewes Castle	24	21	29	43	15	20	24	12	28	32	54	
Lewes Priory	32	29	36	43	28	29	32	8	43	29	29	
Newhaven Denton & Meeching	7	7	9	43	15	13	9	18	22	26	10	
Newhaven Valley	10	8	10	43	12	13	9	19	28	18	35	
Newick	57	42	78	12	58	38	59	87	50	68	80	
Ouse Valley & Ringmer	42	36	44	43	28	40	43	48	50	59	47	
Peacehaven East	62	53	63	12	15	52	50	41	28	50	43	
Peacehaven North	36	36	36	19	28	21	32	55	50	78	21	
Peacehaven West	24	25	20	19	28	29	22	39	4	32	26	
Plumpton, Streat, et al	76	89	51	43	58	76	84	75	50	88	80	
Seaford Central	8	18	7	43	15	13	12	15	6	18	32	
Seaford East	76	74	63	43	28	76	66	48	43	68	54	
Seaford North	57	53	44	12	28	65	43	39	43	46	40	
Seaford South	45	29	63	43	15	32	40	29	5	37	47	
Seaford West	69	63	63	43	28	76	59	61	50	25	58	

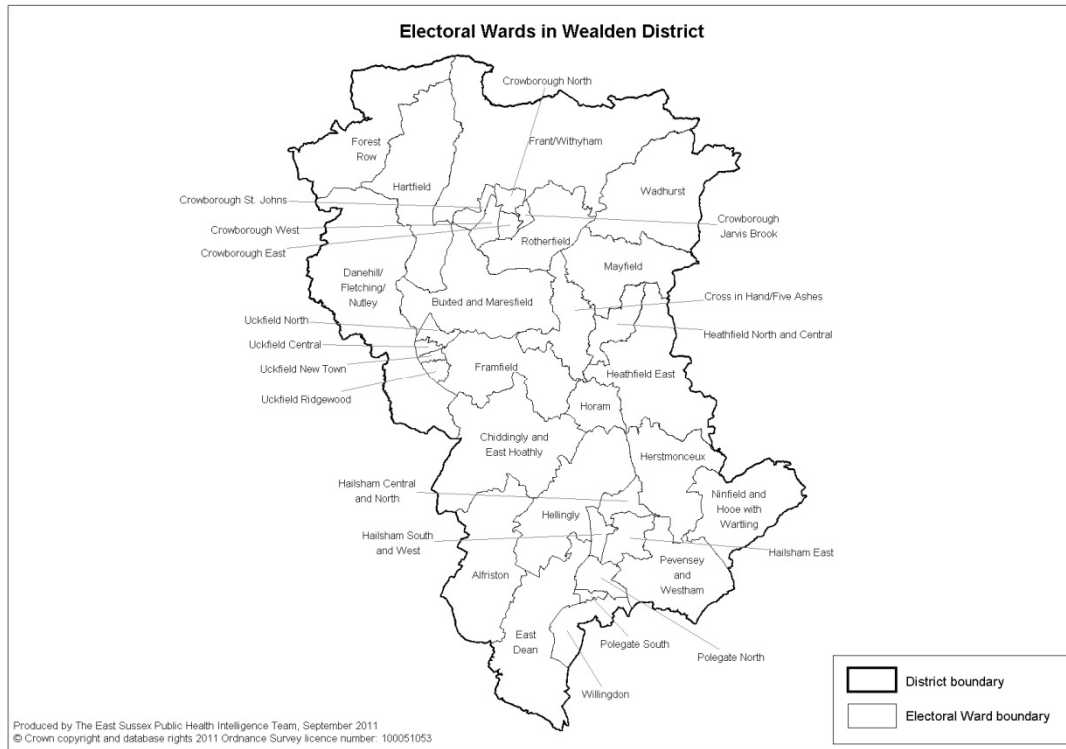
Rother



Ward	Numbers of incidents										
	Violence Against the Person	All Injury Violence	Non-Injury Violence	Sexual Offences	Criminal Damage	Alcohol Related Crime - Victim	Alcohol Related Crime - Suspect	Alcohol Related ASB Incidents	Shoplifting of Alcohol Offences	Alcohol suspected ambulance callouts	A&E assault attendance 8pm_4am (15-59 yr olds)
	2012/13	2012/13	2012/13	2012/13	2012/13	2012/13	2012/13	2012/13	2012/13	Aug 2011 to July 2012	2010/11 to 2012/13
Battle Town	11	7	*	*	*	8	11	12	*	15	9
Brede Valley	*	*	*	*	*	*	*	*	*	7	11
Central	21	9	12	*	7	9	23	44	12	83	21
Collington	*	*	*	*	*	*	*	*	*	20	5
Crowhurst	*	*	*	*	*	*	*	*	*	*	5
Darwell	5	*	*	*	*	*	*	*	*	18	9
Eastern Rother	22	14	8	*	*	8	28	6	*	47	12
Ewhurst and Sedlescombe	*	*	*	*	*	*	*	*	*	25	5
Kewhurst	*	*	*	*	*	*	*	*	*	22	*
Marsham	5	*	*	*	*	*	6	*	*	11	*
Old Town	*	*	*	*	*	*	8	*	*	23	11
Rother Levels	*	*	*	*	*	*	*	*	*	29	10
Rye	11	5	6	*	*	*	13	17	5	39	18
Sackville	6	5	*	*	*	*	8	7	*	46	8
Salehurst	7	7	*	*	*	*	8	*	*	5	12
Sidley	17	14	*	*	*	12	14	18	11	51	26
St. Marks	*	*	*	*	*	*	*	*	*	19	7
St. Michaels	*	*	*	*	*	*	*	*	*	20	17
St. Stephens	10	5	5	*	*	*	10	10	*	19	19
Ticehurst and Etchingham	5	*	*	*	*	*	*	5	*	11	9

Ward	RANKS (based on numbers of incidents, 1 = highest, in East Sussex context)										
	Violence Against the Person	All Injury Violence	Non-Injury Violence	Sexual Offences	Criminal Damage	Alcohol Related Crime - Victim	Alcohol Related Crime - Suspect	Alcohol Related ASB Incidents	Shoplifting of Alcohol Offences	Alcohol suspected ambulance callouts	A&E assault attendance 8pm_4am (15-59 yr olds)
	2012/13	2012/13	2012/13	2012/13	2012/13	2012/13	2012/13	2012/13	2012/13	Aug 2011 to July 2012	2010/11 to 2012/13
Battle Town	36	29	51	19	40	25	40	37	38	59	62
Brede Valley	76	63	78	43	58	65	77	61	50	83	54
Central	18	21	14	10	7	21	19	9	7	9	26
Collington	76	74	63	43	58	52	77	75	50	50	80
Crowhurst	83	63	91	43	58	65	84	68	50	88	80
Darwell	62	63	51	43	40	65	70	68	50	55	62
Eastern Rother	16	10	23	19	13	25	13	55	50	22	47
Ewhurst and Sedlescombe	83	74	78	43	58	76	84	96	50	44	80
Kewhurst	83	89	63	19	58	65	84	61	50	49	92
Marsham	62	74	44	19	40	40	59	61	50	68	92
Old Town	69	53	78	19	58	40	54	61	50	46	54
Rother Levels	69	53	78	43	58	65	70	87	43	37	58
Rye	36	42	29	43	15	52	32	22	23	29	32
Sackville	57	42	78	43	15	40	54	52	27	23	69
Salehurst	51	29	78	43	58	76	54	75	50	86	47
Sidley	20	10	51	19	58	17	30	21	9	20	18
St. Marks	83	74	78	43	40	65	77	87	43	53	71
St. Michaels	69	74	51	19	58	40	77	68	28	50	35
St. Stephens	42	42	36	19	40	40	43	41	50	53	31
Ticehurst and Etchingham	62	63	51	19	58	52	70	58	50	68	62

Wealden



Ward	Numbers of incidents										
	Violence Against the Person	All Injury Violence	Non-Injury Violence	Sexual Ofences	Criminal Damage	Alcohol Related Crime - Victim	Alcohol Related Crime - Suspect	Alcohol Related ASB Incidents	Shoplifting of Alcohol Offences	Alcohol suspected ambulance callouts	A&E assault attendance 8pm_4am (15-59 yr olds)
	2012/13	2012/13	2012/13	2012/13	2012/13	2012/13	2012/13	2012/13	2012/13	Aug 2011 to July 2012	2010/11 to 2012/13
Alfriston	*	*	*	*	*	*	*	*	*	5	*
Buxted and Maresfield	*	*	*	*	*	*	*	*	*	11	6
Chiddingly & East Hoathly	7	5	*	*	*	*	5	*	*	8	6
Cross in Hand/Five Ashes	*	*	*	*	*	*	*	*	*	*	5
Crowborough East	7	*	*	*	*	*	8	10	*	15	9
Crowborough Jarvis Brook	8	*	6	*	*	*	10	12	*	*	6
Crowborough North	7	*	5	*	*	*	6	13	*	16	9
Crowborough St. Johns	5	*	*	*	*	*	*	*	*	*	12
Crowborough West	11	5	6	*	*	6	12	7	9	23	9
Danehill/Fletching/Nutley	*	*	*	*	*	*	*	*	*	11	7
East Dean	*	*	*	*	*	*	*	*	*	*	5
Forest Row	5	*	*	*	*	*	5	6	*	13	9
Framfield	*	*	*	*	*	*	*	*	*	*	7
Frant/Withyham	*	*	*	*	*	*	*	*	*	11	12
Hailsham Central and North	14	6	8	*	*	6	12	15	7	31	17
Hailsham East	12	9	*	*	*	6	12	*	*	7	12
Hailsham South and West	13	7	6	*	*	*	15	14	*	11	24
Hartfield	6	6	*	*	*	*	6	*	*	8	5
Heathfield East	*	*	*	*	*	*	*	*	*	*	5
Heathfield North & Central	7	5	*	*	*	*	9	8	*	24	15
Hellingly	*	*	*	*	*	*	*	9	*	12	13
Herstmonceux	*	*	*	*	*	*	*	*	*	9	*
Horam	6	*	*	*	*	*	6	*	*	10	*
Mayfield	*	*	*	*	*	*	*	*	*	*	*
Ninfield & Hooe with Wartling	*	*	*	*	*	*	*	*	*	7	6
Pevensey and Westham	14	10	*	*	*	8	13	15	5	26	22
Polegate North	8	5	*	*	*	5	9	5	5	14	10
Polegate South	*	*	*	*	*	*	*	*	*	*	5
Rotherfield	*	*	*	*	*	*	*	*	*	*	*
Uckfield Central	15	8	7	*	*	9	17	16	7	17	*
Uckfield New Town	11	*	8	*	*	*	10	*	*	14	13
Uckfield North	9	*	5	*	*	*	10	10	*	27	13
Uckfield Ridgewood	*	*	*	*	*	*	*	*	*	*	*
Wadhurst	8	6	*	*	*	*	9	*	*	11	7
Willingdon	8	*	5	*	*	6	8	*	*	17	17

Ward	RANKS (based on numbers of incidents, 1 = highest, in East Sussex context)										
	Violence Against the Person	All Injury Violence	Non-Injury Violence	Sexual Ofences	Criminal Damage	Alcohol Related Crime - Victim	Alcohol Related Crime - Suspect	Alcohol Related ASB Incidents	Shoplifting of Alcohol Offences	Alcohol suspected ambulance callouts	A&E assault attendance 8pm_4am (15-59 yr olds)
	2012/13	2012/13	2012/13	2012/13	2012/13	2012/13	2012/13	2012/13	2012/13	Aug 2011 to July 2012	2010/11 to 2012/13
Alfriston	83	89	63	43	58	91	70	96	50	86	92
Buxted and Maresfield	92	89	78	43	40	91	93	68	50	68	76
Chiddingly & East Hoathly	51	42	63	43	58	40	66	68	50	81	76
Cross in Hand/Five Ashes	98	89	91	43	58	91	100	87	50	100	80
Crowborough East	51	53	44	43	58	52	54	41	50	59	62
Crowborough Jarvis Brook	47	74	29	43	40	76	43	37	50	88	76
Crowborough North	51	63	36	19	58	52	59	34	50	58	62
Crowborough St. Johns	62	53	63	43	58	76	77	75	50	96	47
Crowborough West	36	42	29	43	15	32	36	52	13	46	62
Danehill/Fletching/Nutley	83	74	78	43	58	91	93	96	50	68	71
East Dean	83	89	63	43	58	76	84	75	50	88	80
Forest Row	62	63	51	43	58	76	66	55	50	64	62
Framfield	92	74	91	19	58	76	84	96	50	96	71
Frant/Withyham	92	89	78	43	58	91	93	75	50	68	47
Hailsham Central and North	27	36	23	43	40	32	36	27	17	31	35
Hailsham East	32	21	51	43	40	32	36	75	50	83	47
Hailsham South and West	31	29	29	19	40	40	27	29	50	68	21
Hartfield	57	36	91	43	58	40	59	87	50	81	80
Heathfield East	92	89	91	19	40	76	84	75	50	88	80
Heathfield North & Central	51	42	51	19	28	52	50	48	28	45	40
Hellingly	76	74	63	43	58	91	70	47	50	67	43
Herstmonceux	83	63	91	43	58	76	84	87	50	80	96
Horam	57	63	44	43	58	65	59	87	50	78	90
Mayfield	92	74	91	43	58	91	93	96	50	88	100
Ninfield & Hooe with Wartling	69	74	51	43	58	65	70	87	43	83	76
Pevensey and Westham	27	18	44	43	15	25	32	27	23	42	25
Polegate North	47	42	51	43	58	38	50	58	23	62	58
Polegate South	83	89	63	19	58	76	77	75	50	96	80
Rotherfield	92	89	78	43	58	91	93	75	50	100	96
Uckfield Central	24	25	28	10	28	21	24	24	17	56	92
Uckfield New Town	36	53	23	43	40	52	43	68	38	62	43
Uckfield North	45	51	36	43	15	40	43	41	38	41	43
Uckfield Ridgewood	98	89	91	19	58	76	100	61	50	96	96
Wadhurst	47	36	63	43	40	65	50	61	38	68	71
Willingdon	47	53	36	43	40	32	54	68	28	56	35